OFFICIAL 911 ROAD MAP OF STORY COUNTY, IOWA

2018

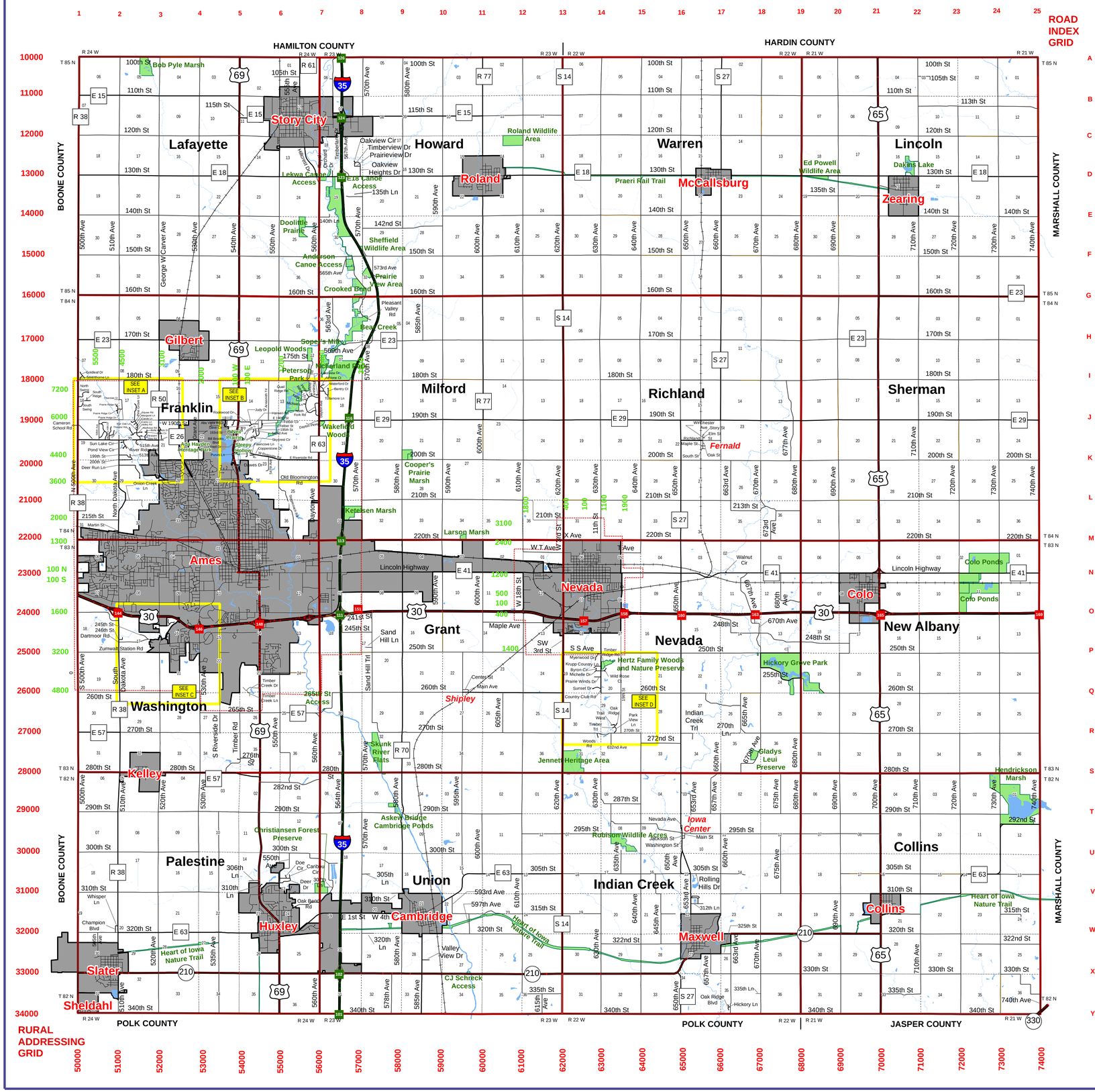

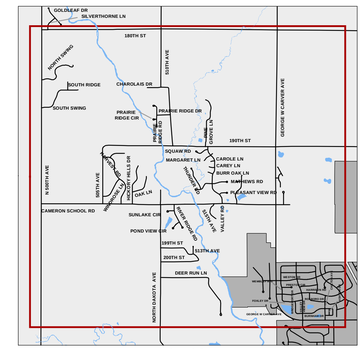

Inset A

Inset B

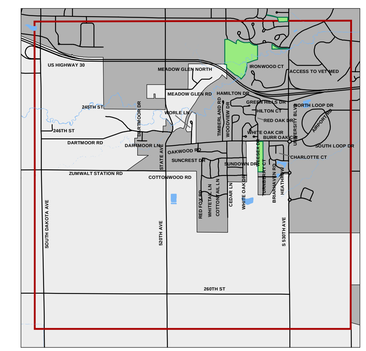

Inset C

Inset D

LEGEND

- CITY ADDRESS GRID
- INTERSTATE HIGHWAY
- INTERSTATE RAMP
- US HIGHWAY
- US HIGHWAY RAMP
- STATE HIGHWAY
- COUNTY HIGHWAY
- COUNTY SECONDARY
- COUNTY BITUMINOUS
- COUNTY EARTH
- CITY ROAD
- SUBDIVISION ROAD
- PRIVATE ROAD
- TOWNSHIPS
- STORY INSETS
- RAILROADS
- HYDROGRAPHY
- CITY LIMITS
- STORY COUNTY PARKS
- SECTIONS

0 1 2 3 4 5
Miles

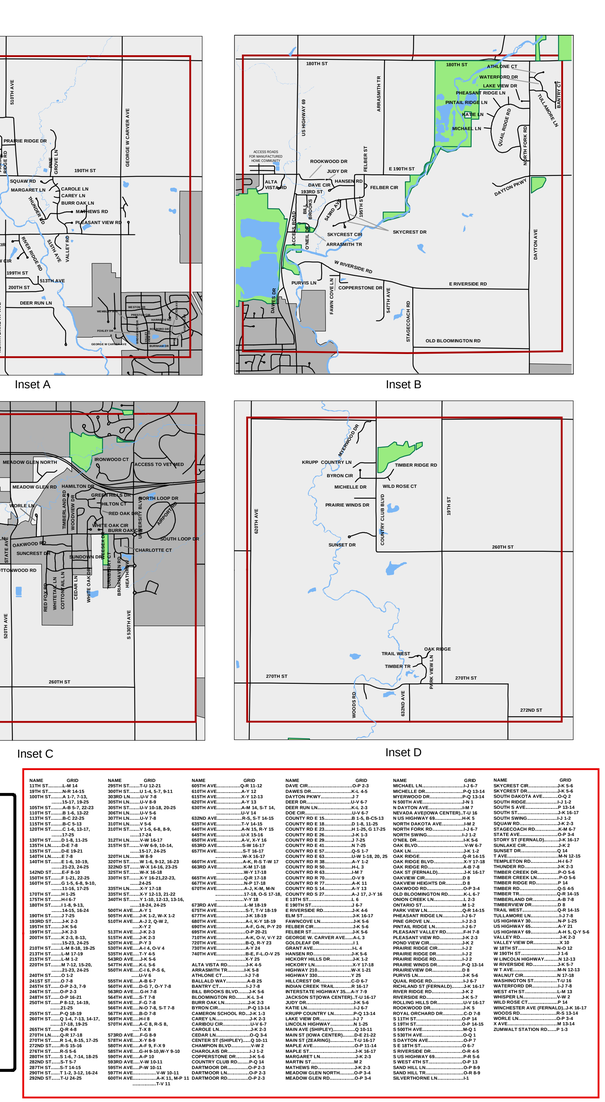

NAME	GRID
117th ST	L-W 14-15
187th ST	N-W 14-15
110th ST	A-T, C 7-15,
.....	19-17, 19-25
155TH ST	A-T, C 7-15, 19-23
111STH ST	B-T, A, 13-22
113TH ST	BC 22-25
112TH ST	D-C 3-13
120TH ST	T-T, 14, 15-17,
.....	19-25
130TH ST	J-T, 1-8, 11-25
135TH LN	D-E 7-8
135TH ST	D-E 7-8, 21
140TH LN	E-T 8
140TH ST	E 1-6, 10-18,
.....	20-25, 24-25
142ND ST	J-T 1-7, 22-25
145TH ST	E-T 1-5, 22-25
150TH ST	J-T 1-5, 8-9, 9-10,
.....	13-16, 17-25
17TH ST	H-T 25
170TH ST	H-L 6-7
180TH ST	A-T 1-5, 8-13,
.....	14-15, 18-24
190TH ST	J-T 2-25
200TH ST	J-T 1-25
180TH ST	J-K 5-6
290TH ST	J-K 24-25
280TH ST	J-T 2-3, 8-13,
.....	15-23, 24-25
210TH ST	J-T 1-3, 22-25
310TH ST	L-M 17-18
210TH ST	L-M 1-3
205TH ST	J-T 7-12, 13-20,
.....	21-23, 24-25
240TH ST	P-T 1-5
245TH ST	O-T 2-8
245TH ST	O-P 3-3, 7-9
244TH ST	O-P 1-2
240TH ST	O-P 1-3
250TH ST	P-T 1-5
255TH ST	P-T 8-12, 14-18,
.....	21-25
260TH ST	P-T 1-4, 8-15, 17-25
265TH ST	P-T 1-5
270TH ST	P-T 1-5, 8-9
275TH ST	P-T 1-5, 8-9
274TH ST	R-S 8-14
280TH ST	S 1-6, 7-14, 18-25
282ND ST	S-T 5-7
287TH ST	S-T 5-7
285TH ST	S-T 1-3, 12, 16-24
292ND ST	T-U 24-25

NAME	GRID
290TH ST	U-T 12-21
300TH ST	U 1-4, 5-7, 9-11
305TH LN	U-V 7-8
305TH LN	U-V 8-9
305TH ST	U-V 1-4, 18-25
295TH LN	U-V 5-6
307TH LN	U-V 7-8
310TH LN	V 1-5, 6-8, 9-10
310TH ST	V 1-5, 6-8, 9-9,
.....	V-W 16-17
312TH LN	V-W 16-17
315TH ST	V-W 6-9, 10-14,
.....	W-X 14-25
320TH LN	W-X 1-2
320TH ST	W 1-6, 9-12, 16-23
322ND ST	W 14-15, 23-25
325TH ST	W-X 16-18
280TH ST	A-B 21-22, 23-25
330TH ST	A-B 17-18
335TH LN	X-Y 17-18
335TH ST	A-Y 12-13, 21-22
340TH ST	Y 1-10, 11-13, 13-16,
.....	19-21, 24-25
345TH AVE	A-Y 1-4
505TH AVE	J-K 1-2, W-X 1-2
510TH AVE	J-T 2, Q-W 2,
.....	X-Y 1-2
513TH AVE	J-K 2-3
515TH AVE	J-T 2-3
520TH AVE	P-T 3
525TH AVE	P-T 3-4
535TH AVE	T-Y 4-5
543RD AVE	J-K 5-6
545TH AVE	J-T 5-6
550TH AVE	C-E 6, P-S 6,
.....	T-Y 6-7
555TH AVE	A-B 6-7
560TH AVE	D-G 7, O-Y 7-8
565TH AVE	C-H 7-8
570TH AVE	A-B 7-8
575TH AVE	D-G 7-8
580TH AVE	N-Q 7-8, S-T 7-8
587TH AVE	B-D 7-8
590TH AVE	A-B 8-9
595TH AVE	C-E 8, K-S 8,
.....	T-X 8
573RD AVE	P-Q 8-9
578TH AVE	X-Y 8-9
583RD AVE	A-B 8-9
585TH AVE	D-H 9-10
580TH AVE	A-P 10
583RD AVE	V-W 10-11
587TH AVE	P-W 10-11
590TH AVE	A-W 11, W 10-11
595TH AVE	A-X 11, W-P 11
600TH AVE	.....
	T-Y 11

NAME	GRID
605TH AVE	U-Y 11-12
610TH AVE	A-Y 12
620TH AVE	A-Y 12-13
627TH AVE	A-Y 13
630TH AVE	A-Y 13, S-T 14,
.....	U-Y 14
632ND AVE	R-S, S-T 14-15
635TH AVE	T-W 14-15
640TH AVE	G-K 15, N-S 15-16
645TH AVE	G-K 15, W
650TH AVE	A-V, X-Y 14
653RD AVE	S-W 16-17
657TH AVE	A-W 14-15
660TH AVE	W-X 14-17
663RD AVE	A-K, R-S T-W 17
665TH AVE	A-W 17-18
667TH AVE	R-Y 17-18
663RD AVE	A-R 17-18
670TH AVE	A-R 17-18
.....	A-J, K-M, M-N
.....	17-18, O-S 17-18,
.....	T-Y 17-18
673RD AVE	A-Y 18-19
675TH AVE	S-T, T-V 18-19
677TH AVE	J-K 18-19
680TH AVE	A-B, C-E, F-Y 19
685TH AVE	A-F, G-S, R-Y 20
690TH AVE	O-P 20-21
710TH AVE	A-K, O-V, V-Y 22
720TH AVE	B-Q, R-Y 23
730TH AVE	A-Y 24
740TH AVE	B-E, F-L, O-Y 25
ALTA VISTA RD	A-K 4-5
ARMSMITH TR	J-K 5-6
BALLARD WAY	A-B 6-7
BALLARD WAY	A-B 25
BANTRY CT	J-T 3-4
BILL BROOKS BLVD	J-K 5-6
BLOOMINGTON RD	A-L 5-6
BOONE COUNTY	A-B 2-3
BYRON CIR	P-Q 13-14
CAMERON SCHOOL RD	J-K 1-2
CARAWAY CIR	J-K 2-3
CARIBOU CIR	U-V 5-7
CAROLE LN	J-K 2-3
CEDAR LN	O-Q 3-4
CENTER ST (SHIRLEY)	Q 10-11
CHARLOTTE CT	J-K 5-6
CHARLAGE DR	J-J 1-2
COPPERSTONE DR	J-K 5-6
COUNTRY CLUB RD	P-Q 14
DARTMOUTH DR	O-P 2-3
DARTMOUTH LN	O-P 2-3
DARTMOUTH RD	O-P 2-3

NAME	GRID
DAVE CIR	O-P 2-3
DAWES DR	K-L 4-5
DAYTON PRWY	J-T 7
DEER DR	U-V 6-7
DEER RUN LN	J-K 1-2
DOE CIR	U-V 5-6
COUNTY RD E 15	R-S, S-T 14-15
COUNTY RD E 18	T-V 14-15
COUNTY RD E 25	H-L 20-21, S 17-21
COUNTY RD E 29	J-T 7-25
COUNTY RD E 29	J-T 7-25
COUNTY RD E 41	N-T-25
COUNTY RD E 57	J-T 1-2
COUNTY RD E 63	J-W 1-18, 20, 35
COUNTY RD R 38	A-T 1-2
COUNTY RD R 50	H-L 3
COUNTY RD R 63	I-M 7
COUNTY RD R 70	A-T 1-2
COUNTY RD R 77	A-K 11
COUNTY RD S 14	A-T 13
COUNTY RD S 27	A-J 17, J-Y 16
E 13TH ST	J-T 1
E 1ST ST	J-K 5-6
E RIVERSIDE RD	J-K 4-6
ELM ST	J-K 16-17
FARM COVE LN	J-K 2-3
FELBER CIR	J-K 5-6
FELBER ST	J-K 5-6
GEORGE W. CARVER AVE	A-L 1
GOLDLEAF DR	J 1
GOLDEN ST	J-K 1-2
HANSEN RD	J-K 5-6
HICKORY HILLS DR	J-K 1-2
HICKORY LN	A-T 17-18
HIGHWAY 210	W-X 1-21
HILLCREST DR	J-K 5-6
HILLCREST DR	C-D 6-7
INDIAN CREEK TRAIL	K-R 16-17
INTERSTATE HIGHWAY 35	J-T 7-9
JACKSON STJOHN CENTER	T-V 16-17
JAMES ST (SHIRLEY)	Q 10-11
KATIE LN	P-Q 13-14
KRUPP COUNTRY LN	P-Q 13-14
LAKE VIEW DR	J-K 5-6
LINCOLN HIGHWAY	N-T 1-25
MAIN AVE (SHIRLEY)	Q 10-11
MAIN ST (IOWA CENTER)	O-E 21-22
MAIN ST (ZEARING)	T-U 16-17
MAPLE ST (SHIRLEY)	Q 10-11
MARGARET LN	J-K 2-3
MARTIN ST	M-Z
MATHEWS RD	O-P 2-3
MEADOW GLEN NORTH	O-P 3-4
MEADOW GLEN RD	O-P 3-4

NAME	GRID
MICHAEL LN	J-J 6-7
MICHELLE DR	P-Q 13-14
MYERWOOD DR	P-Q 13-14
N 500TH AVE	J-N 1
N 5TH AVE	J-K 5-6
NEVADA AVE(IOWA CENTER)	T-U 16
N US HIGHWAY 69	H-K 5
NORTH DAKOTA AVE	J-K 1
NORTH FORK RD	J-J 2
OAK RIDGE	O-P 3-4
O'NEIL DR	J-K 5-6
OAK BLVD	V-W 6-7
OAK CIR	J-K 5-6
OAK RIDGE	O-R 14-15
OAK RIDGE BLVD	X-Y 17-18
OAK RIDGE RD	A-B 7-8
OAK ST (FERNALD)	J-K 16-17
OAKLAND DR	J-K 5-6
OAKVIEW HEIGHTS DR	O-S
OAKWOOD RD	O-P 3-4
OLD BLOOMINGTON RD	K-L 6-7
ONION CREEK LN	J-J 3
ORION CIR	J-K 5-6
PARK VIEW LN	Q-R 14-15
PHEASANT RIDGE LN	J-J 6-7
PINTAIL RIDGE CT	J-J 6-7
PINTAIL RIDGE LN	J-J 6-7
PLEASANT VALLEY RD	P-R 7-8
PLEASANT VIEW RD	J-K 2-3
POND VIEW CIR	J-K 2
PRAIRIE RIDGE CT	J-J 2
PRAIRIE RIDGE DR	J-J 2
PRAIRIE RIDGE RD	J-J 2
PRAIRIE WINDS DR	P-Q 13-14
PRAIRIEVIEW DR	D-E
PRIVATE RD	J-K 5-6
QUAIL RIDGE RD	J-J 6-7
RICHLAND ST (FERNALD)	J-K 16-17
RIVER ESTATES WAY	J-K 7-8
RIVERSIDE RD	J-K 4-6
ROCKWOOD HILLS DR	J-K 16-17
ROCKWOOD DR	J-K 5
ROYAL ORCHARD DR	C-D 7-8
RUSTY LN	J-K 5-6
S 10TH ST	J-K 5-6
S 500TH AVE	M-Q 1
S 5TH AVE	J-Q 1
S DAYTON AVE	O-P 7
S GEORGE ST	J-K 5-6
S RIVERSIDE DR	O-R 4-5
S US HIGHWAY 69	P-R 5-6
S WEST 4TH ST	O-P 13
SAND HILL LN	O-P 8-9
SCHOOL HOUSE RD	J-K 5-6
SILVERTHORNE LN	J-J

NAME	GRID
SKYCREST CIR	J-K 5-6
SKYCREST DR	J-K 5-6
SOUTH DAKOTA AVE	O-Q 2
SOUTH RIDGE	J-J 1-2
SOUTH ST	J-K 16-17
SOUTH ST	J-K 16-17
SOUTH SWING	J-J 1-2
STADE ROAD	J-K 2-3
STADE COACH RD	J-K 2
STORY ST	O-P 3-4
STORY ST (FERNALD)	J-K 16-17
SUNLAKE CIR	J-K 2
SUNSET DR	O-P 3
T AVE	M-N 12-13
TEMPLETON RD	H-J 6-7
THUNDER RD	J-K 2-3
TIMBER CREEK DR	P-Q 5-6
TIMBER RIDGE CT	J-K 5-6
TIMBER RIDGE RD	J-K 5
TIMBER RD	Q-S 4-5
TIMBER TR	Q-R 14-15
TIMBERLAND DR	A-B 7-8
TRAIL WEST	J-K 13
TRAIL WEST	J-K 13
TULLAMORE LN	J-J 7-8
US HIGHWAY 30	A-T 1-2
US HIGHWAY 65	A-Y 21
US HIGHWAY 69	A-H, S-Q-Y 5-6
VALLEY RD	J-K 2-3
VALLEY VIEW DR	J-K 16
W 1ST ST	J-K 5-6
W 19TH ST	J-J 6
W LINCOLN HIGHWAY	N 12-13
W RIVERSIDE RD	J-K 5-7
W T AVE	M-N 12-13
WALNUT CIR	J-K 5-6
WASHINGTON ST	T-U 16
WATERFORD DR	J-J 7-8
WHISPER LN	J-K 13
WHISPER LN	J-K 13
WILD ROSE CT	P 14
WINCHESTER AVE (FERNALD)	J-K 16-17
WOODS RD	R-S 13-14
WYNDSTONE DR	J-K 13
X AVE	M-P 13-14
ZUMWALT STATION RD	P 13

Printed December 2017

(This map is continually maintained. Newly-platted streets, annexations, and other changes may not be reflected on this printed version.)

FOR FURTHER INFORMATION, PLEASE CONTACT:
Story County MAPS Committee
Matt Boeck, GIS Coordinator
Story County Administration Building
900 6th Street
Nevada, Iowa 50201 (515) 382-7327 (515) 382-7326 (FAX)
mboeck@storycountyiowa.gov

COPYRIGHT 2017 STORY COUNTY. ALL RIGHTS RESERVED