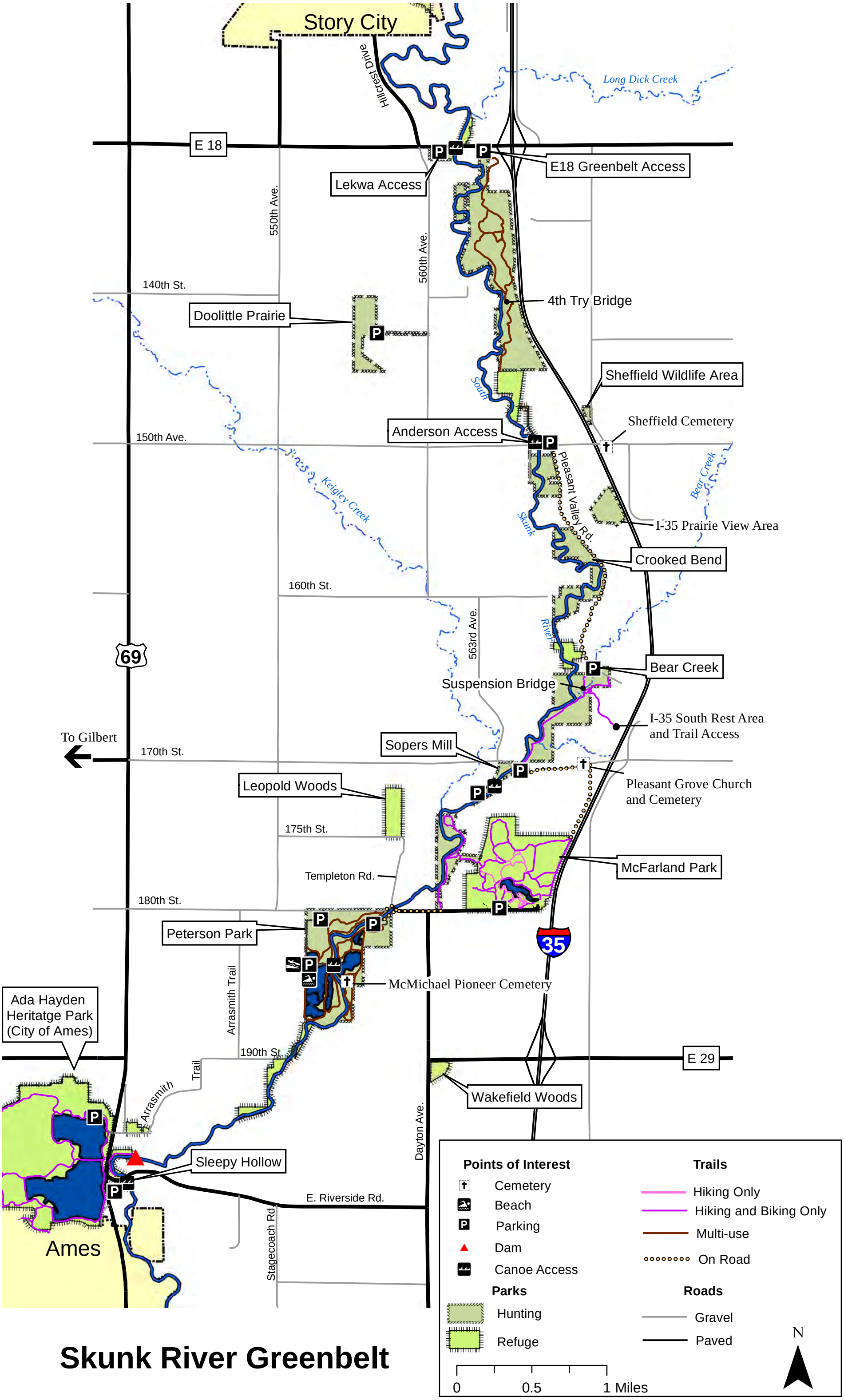

Skunk River Greenbelt

South Skunk River Water Trail - Story County

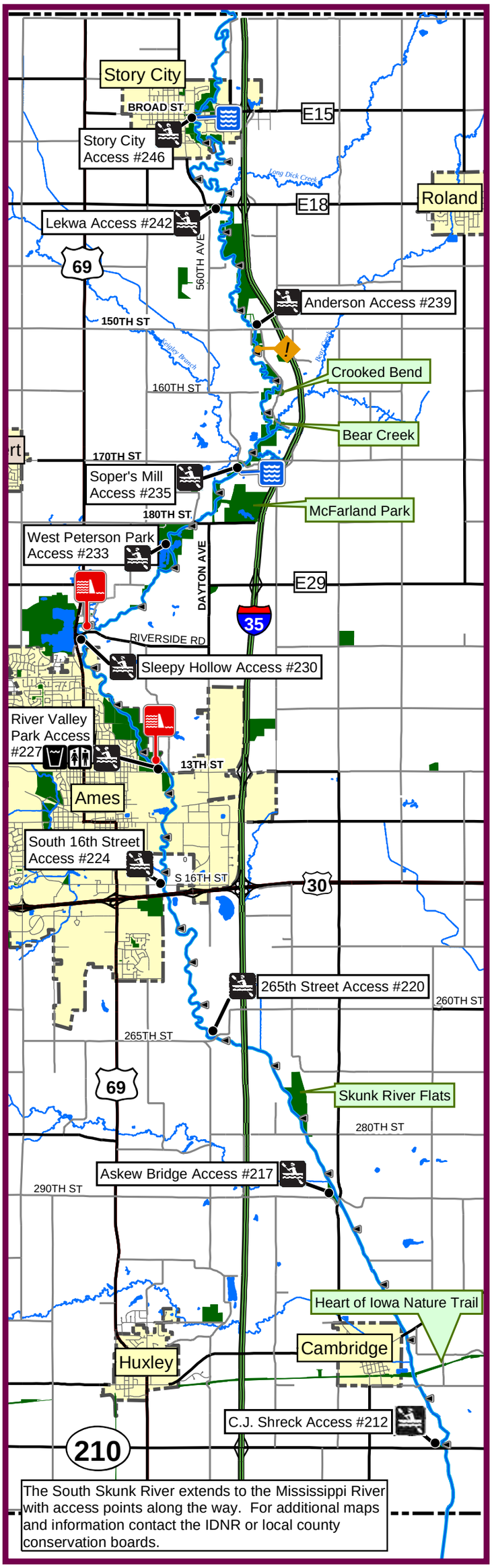

The South Skunk River extends to the Mississippi River with access points along the way. For additional maps and information contact the IDNR or local county conservation boards.

Skunk River Water Trail

- Access
- Low-head Dam
- Riffle Dam
- Log Jam - Difficult Portage
- Drinking Water Available
- Restrooms
- Mile Marker
- Rivers and Streams
- Parks
- City Limits

N
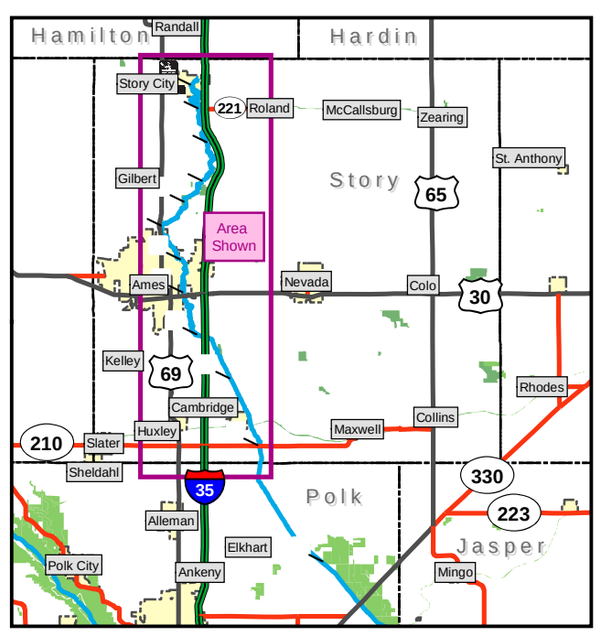
River Access	Story City Park #246	Lekwa Access #242	Anderson Access #239	Soper's Mill #235	West Peterson Park #233	Sleepy Hollow #230	River Valley Park #227	South 16th Street #224	265th Street #220	Askew Bridge #217	C.J. Shreck Access #212
Story City Park #246 Broad St., Story City	3.8	7.2	11.1	13.3	16	19	21.7	25.3	28.9	33.4	
Lekwa Access # 242 56156 130th St.		3.4	7.3	9.5	12.2	15.2	17.9	21.5	25.1	29.6	
Anderson Access # 239 56743 150th St.			3.9	6.1	8.8	11.8	14.5	18.1	21.7	26.2	
Soper's Mill #235 56364 170th St.				2.2	4.9	7.9	10.6	14.2	17.8	22.3	
West Peterson Park #233 55310 180th Street					2.7	5.7	8.4	12	15.6	20.1	
Sleepy Hollow Access #230 646 W. Riverside Road						3	5.7	9.3	12.9	17.4	
River Valley Park #227 13th St., Ames							2.7	6.3	9.9	14.4	
South 16th St. Access #224 Ames								3.6	7.2	11.7	
265th Street Access #220 56091 265th St.									3.6	8.1	
Askew Bridge/Cambridge Pond #217 57887 290th St.										4.5	
C.J. Shreck Access #212 59627 Highway 210