
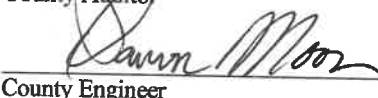



Iowa Department of Transportation  
**SECONDARY ROAD  
CONSTRUCTION PROGRAM**

County: Story County

Fiscal Year: 2020

Version: Original

COUNTY CERTIFICATION	
The detailed construction program for the secondary road system was adopted by the Board of Supervisors on <u>4-9-19</u> .	
ATTESTED	
 County Auditor	<u>4.11.19</u> Date
 County Engineer	<u>4-3-19</u> Date
 Chairperson, Board of Supervisors	<u>4/9/19</u> Date
IOWA DOT PROGRAM APPROVALS	
Recommend Approval: _____ OLS Reviewer	_____ Date
Approval: _____ Director of Local Systems	_____ Date

## FIVE YEAR SECONDARY ROADS CONSTRUCTION PROGRAM

Project Number Local ID Project Name	Location Description of Work Section-Town-Range	AADT Length FHWA #	System Status FM-Xfr	\$ Day Labor Type Work SPC/FA Types	Fund	Accomp Year	Priority Years				\$ Total Notes:
						FY: 2020	1st FY: 2021	2nd FY: 2022	3rd FY: 2023	4th FY: 2024	
BROS-SWAP-C085(148)-- SE-85 Union 17 Bridge  TPMS ID: 32520	On 570th Ave., Over Ballard Creek, along WLINE S17 T82 R23  S17-T82-R23	110 0.1 314120	Local Previous	\$0 320 - Bridges	LCL						\$600
					FM						
					SPC						
					FA						
					SWAP-HBP	SWAP	600				
BRS-CHBP-C085(W19)-- GB-85 Warren 19 Bridge  TPMS ID: 29272	On E18, Over East Indian Creek, on NLINE S19 T85 R22  S19-T85-R22	790 0.1 316000	FA and FM Previous	\$0 320 - Bridges	LCL						\$600
					FM						
					SPC						
					CHBP	FA	450				
					SWAP	SWAP	150				
FM-C085(153)--55-85 Lincoln 1 Bridge  TPMS ID: 35974	On 730th Ave., S1 T85 R21  S1-T85-R21	30 0.1 315680	FM Previous	\$0 320 - Bridges	LCL						\$450
					FM	450					
					SPC						
					FA						
					SWAP	SWAP					
L-C26--73-85 Collins 26 Bridge  TPMS ID: 37279	On 720th Ave., Over small stream, on WLINE S26 T82 R21  S26-T82-R21	50 0.1	Local Previous	\$0 332 - Box Culverts	LCL						\$130
					FM						
					BOND	SPC	130				
					FA						
					SWAP	SWAP					
L-CWP--73-85 County Wide Pipes  TPMS ID: 5972	County Wide: 0 All County S0-T0-R0	0	Local Previous	\$0 331 - Pipe Culverts	LCL	10					\$10
					FM						
					SPC						
					FA						
					SWAP	SWAP					

## FIVE YEAR SECONDARY ROADS CONSTRUCTION PROGRAM

Project Number Local ID Project Name	Location Description of Work Section-Town-Range	AADT Length FHWA #	System Status FM-Xfr	\$ Day Labor Type Work SPC/FA Types	Fund	Accomp Year	Priority Years				\$ Total Notes:
						FY: 2020	1st FY: 2021	2nd FY: 2022	3rd FY: 2023	4th FY: 2024	
L-HG2--73-85 Hickory Grove Loop Overlay  TPMS ID: 36480	On Hickory Grove Lake Loop, 2.54 Miles, in S24 T83 R22  S24-T83-R22	80 - 500 2.54	Local Previous	\$0 366 - HMA Paving	LCL	500					\$500
					FM						
					SPC						
					FA						
					SWAP						
L-IC21--73-85 IC 21 Pipe  TPMS ID: 24818	645th Ave.: Over Small Stream  S21-T82-R22	15 0.1	Local Previous	\$0 331 - Pipe Culverts	LCL	75					\$75
					FM						
					SPC						
					FA						
					SWAP						
L-LIN20--73-85 Lincoln 20 Bridge  TPMS ID: 35988	On 690th Ave., S20 T85 R21  S20-T85-R21	10 0.1 315780	Local Previous	\$0 320 - Bridges	LCL	140					\$140
					FM						
					SPC						
					FA						
					SWAP						
L-NA18--73-85 New Albany 18 Culvert  TPMS ID: 38482	On 248th St., Over small stream, in SE S18 T83 R21  S18-T83-R21	25 0.1	Local New	\$0 331 - Pipe Culverts	LCL						\$75
					FM						
					BOND	75					
					FA						
					SWAP						
L-P27--73-85 535th Ave.  TPMS ID: 38547	On 535th Ave., from 320th St. south 0.25 Miles, on Ctr S27 T82 R24  S27-T82-R24	100 0.25	Local New	\$0 366 - HMA Paving	LCL	225					\$225
					FM						
					SPC						
					FA						
					SWAP						

## FIVE YEAR SECONDARY ROADS CONSTRUCTION PROGRAM

Project Number Local ID Project Name	Location Description of Work Section-Town-Range	AADT Length FHWA #	System Status FM-Xfr	\$ Day Labor Type Work SPC/FA Types	Fund	Accomp Year	Priority Years				\$ Total Notes:
						FY: 2020	1st FY: 2021	2nd FY: 2022	3rd FY: 2023	4th FY: 2024	
L-ROW--73-85 Right of Way  TPMS ID: 5971	0: All County S0-T0-R0	0	Local Previous	\$0	LCL	150					\$150
				300 - Balance In Reserve	FM						
					SPC						
					FA						
					SWAP						
L-TIM--73-85 Timberland Drive Paving  TPMS ID: 38789	On Timberland Drive north of E15, from end of existing pavement north 0.5 Miles  S--T--R--	140 0.5	Local New	\$0	LCL					\$200	
				366 - HMA Paving	FM						
					BOND	200					
					FA						
					SWAP						
L-U30--73-85 560th Ave. Huxley Paving  TPMS ID: 36092	On 560th Ave., from Blue Sky Blvd north 1.0 Miles to 315th St.  S--T--R--	70 - 110 1	Local Previous	\$0	LCL					\$1,000	
				367 - PCC Paving	FM						
					BOND	1,000					
					FA						
					SWAP						
LFM-G3--7X-85 220th St. Paving  TPMS ID: 36090	On 220th St., from 580th Ave. east 2.0 Miles  S--T--R--	120 - 250 2	FM Previous	\$0	LCL					\$2,100	
				367 - PCC Paving	FM						
					BOND	2,100					
					FA						
					SWAP						
LFM-HG--7X-85 Hickory Grove HMA Overlay  TPMS ID: 35976	On 680th Ave., from 255th St. north 1.6 Miles to Hwy 30  S--T--R--	170 - 500 1.6	FM Previous	\$0	LCL	325				\$325	
				366 - HMA Paving	FM						
					SPC						
					FA						
					SWAP						

## FIVE YEAR SECONDARY ROADS CONSTRUCTION PROGRAM

Project Number Local ID Project Name	Location Description of Work Section-Town-Range	AADT Length FHWA #	System Status FM-Xfr	\$ Day Labor Type Work SPC/FA Types	Fund	Accomp Year	Priority Years				\$ Total Notes:
						FY: 2020	1st FY: 2021	2nd FY: 2022	3rd FY: 2023	4th FY: 2024	
FM-C085(C1)--55-85 Collins 1 Bridge  TPMS ID: 36017	On 730th Ave., S1 T82 R21  S1-T82-R21	30 0.1 313440	FM Previous	\$0 320 - Bridges	LCL						\$400
					FM		400				
					SPC						
					FA						
					SWAP						
FM-C085(C7)--55-85 Collins 7 Bridge  TPMS ID: 36016	On 680th Ave., S7 T82 R21  S7-T82-R21	40 0.1 313480	FM Previous	\$0 320 - Bridges	LCL						\$350
					FM		350				
					SPC						
					FA						
					SWAP						
FM-C085(E23)--55-85 E23 Overlay  TPMS ID: 38662	On E23, from Hwy 69 west 0.92 Miles, on NLINE S10 T84 R24  S10-T84-R24	4140 0.92	FA and FM New	\$0 366 - HMA Paving	LCL						\$175
					FM		175				
					SPC						
					FA						
					SWAP						
FM-C085(LAF1)--55-85 R61 Overlay  TPMS ID: 38648	On R61, from Story City City Limits north 0.5 Miles to Hamilton Co. Line, on Ctr S1 T85 R24  S1-T85-R24	1030 0.5	FA and FM New	\$0 366 - HMA Paving	LCL						\$125
					FM		125				
					SPC						
					FA						
					SWAP						
FM-C085(LAF11)--55-85 E15 Overlay  TPMS ID: 38645	On E15, from Hwy 69 east 0.62 Miles to Story City City Limits, on Ctr S11 T85 R24  S11-T85-R24	2900 0.62	FA and FM New	\$0 366 - HMA Paving	LCL						\$125
					FM		125				
					SPC						
					FA						
					SWAP						

## FIVE YEAR SECONDARY ROADS CONSTRUCTION PROGRAM

						Accomp Year	Priority Years				\$ Total Notes:
							1st	2nd	3rd	4th	
Project Number Local ID Project Name	Location Description of Work Section-Town-Range	AADT Length FHWA #	System Status FM-Xfr	\$ Day Labor Type Work SPC/FA Types	Fund	FY: 2020	FY: 2021	FY: 2022	FY: 2023	FY: 2024	
L-H3--73-85 Howard 3 Bridge  TPMS ID: 37288	On 100th St., Over small stream, on NLINE S3 T85 R23  S3-T85-R23	45 0.1	Local Previous	\$0 332 - Box Culverts	LCL		100				\$100
					FM						
					SPC						
					FA						
					SWAP						
L-LAF13--73-85 550th Overlay  TPMS ID: 38652	On 550th Ave., from E18 north 0.76 Miles to Story City City Limits, on WLINE S13 T85 R24  S13-T85-R24	1250 0.76	Local New	\$0 366 - HMA Paving	LCL		150				\$150
					FM						
					SPC						
					FA						
					SWAP						
L-N24--73-85 Nevada 24 Bridge Deck Overlay  TPMS ID: 38484	On 670th Ave., Over small stream, on WLINE S24 T83 R22  S24-T83-R22	110 0.01 314620	Local New	\$0 320 - Bridges	LCL		45				\$45
					FM						
					SPC						
					FA						
					SWAP						
LFM-E18--7X-85 E18 Overlay  TPMS ID: 38654	On E18, from Hwy 69 east 5.58 Miles to Roland City Limits, on NLINE S23 T85 R24  S23-T85-R24	1960 - 4000 5.58	FA and FM New	\$0 366 - HMA Paving	LCL						\$1,200
					FM						
					BOND		1,200				
					FA						
					SWAP						
LFM-G4--7X-85 Grant 4 Bridge  TPMS ID: 35942	On 220th St., S4 T83 R23  S4-T83-R23	250 0.1	FM Previous	\$0 332 - Box Culverts	LCL		140				\$140
					FM						
					SPC						
					FA						
					SWAP						

## FIVE YEAR SECONDARY ROADS CONSTRUCTION PROGRAM

Project Number Local ID Project Name	Location Description of Work Section-Town-Range	AADT Length FHWA #	System Status FM-Xfr	\$ Day Labor Type Work SPC/FA Types	Fund	Accomp Year FY: 2020	Priority Years				\$ Total Notes:
							1st FY: 2021	2nd FY: 2022	3rd FY: 2023	4th FY: 2024	
LFM-H9--7X-85 E15 Bridge Deck Overlay  TPMS ID: 38483	On E15, Over Long Dick Creek, at Ctr S9 T85 R23  S9-T85-R23	1080 0.01 316160	FA and FM New	\$0 320 - Bridges	LCL		75				\$75
					FM						
					SPC						
					FA						
					SWAP						
LFM-W34--7X-85 530th Ave. Grade and Pave  TPMS ID: 36091	On 530th Ave., from Co. Hwy E57 north 2.0 Miles to 260th St.  S--T--R--	130 - 270 2	FM Previous	\$0 367 - PCC Paving	LCL						\$2,600
					FM						
					BOND SPC		2,600				
					FA						
					SWAP						
FM-C085(IC11)--55-85 Indian Creek 11 Culvert  TPMS ID: 37280	On 290th St., on NLINE S11 T82 R22  S11-T82-R22	90 0.1	FM Previous	\$0 332 - Box Culverts	LCL						\$80
					FM		80				
					SPC						
					FA						
					SWAP						
FM-C085(S12)--55-85 Sherman 12 Bridge  TPMS ID: 35996	On 730th Ave., S12 T84 R21  S12-T84-R21	45 0.1 315020	FM Previous	\$0 320 - Bridges	LCL						\$350
					FM		350				
					SPC						
					FA						
					SWAP						
FM-C085(S27)--55-85 S27 HMA Overlay  TPMS ID: 36018	On S27, from 295th St. North 5.5 Miles to Hwy 30  S--T--R--	1040 5.5	FA and FM Previous	\$0 366 - HMA Paving	LCL						\$1,100
					FM		1,100				
					SPC						
					FA						
					SWAP						

## FIVE YEAR SECONDARY ROADS CONSTRUCTION PROGRAM

						Accomp Year	Priority Years				\$ Total Notes:
							1st	2nd	3rd	4th	
Project Number Local ID Project Name	Location Description of Work Section-Town-Range	AADT Length FHWA #	System Status FM-Xfr	\$ Day Labor Type Work SPC/FA Types	Fund	FY: 2020	FY: 2021	FY: 2022	FY: 2023	FY: 2024	
L-COL10--73-85 Collins 10 Culvert  TPMS ID: 8831	290th St.: - Culvert Replacement S10-T82-R21	25 0.1	Local Previous	\$0 331 - Pipe Culverts	LCL			60			\$60
					FM						
					SPC						
					FA						
					SWAP						
L-G10--73-85 Grant 10 Bridge  TPMS ID: 35941	On 590th Ave., Over DD#5, S10 T83 R23  S10-T83-R23	230 0.1 314700	Local Previous	\$0 320 - Bridges	LCL			200			\$200
					FM						
					SPC						
					FA						
					SWAP						
L-LAF5--73-85 Lafayette 5 Bridge  TPMS ID: 38485	On 510th Ave., Over small stream, on WLINE S5 T85 R24  S5-T85-R24	50 0.01	Local New	\$0 320 - Bridges	LCL			90			\$90
					FM						
					SPC						
					FA						
					SWAP						
L-U28--73-85 Union 28 Box Culvert  TPMS ID: 24817	580th Ave.: Over Small Stream  S28-T82-R23	90 0.1	Local Previous	\$0 332 - Box Culverts	LCL			90			\$90
					FM						
					SPC						
					FA						
					SWAP						
L-W24--73-85 Washington 24 Bridge  TPMS ID: 36013	On 550th Ave., S24 T83 R24  S24-T83-R24	40 0.1 314930	Local Previous	\$0 320 - Bridges	LCL			140			\$140
					FM						
					SPC						
					FA						
					SWAP						



## FIVE YEAR SECONDARY ROADS CONSTRUCTION PROGRAM

Project Number Local ID Project Name	Location Description of Work Section-Town-Range	AADT Length FHWA #	System Status FM-Xfr	\$ Day Labor Type Work SPC/FA Types	Fund	Accomp Year FY: 2020	Priority Years				\$ Total Notes:
							1st FY: 2021	2nd FY: 2022	3rd FY: 2023	4th FY: 2024	
L-WAR6--73-85 Warren 6 Bridge  TPMS ID: 37282	On 620th Ave., Over small stream, on WLINE S6 T85 R22  S6-T85-R22	40 0.1	Local Previous	\$0 332 - Box Culverts	LCL			140			\$140
					FM						
					SPC						
					FA						
					SWAP						
STBG-SWAP-C085(R38)-- FG-85 R38 HMA Overlay  TPMS ID: 36012	On R38, from Slater City Limits north 8.0 Miles  S--T--R--	3030 - 4650 8	FA and FM Previous	\$0 366 - HMA Paving	LCL					\$2,240	
					FM						
					SPC						
					FA						
					SWAP-STBG			2,240			
BROS-SWAP-C085(H31)-- FE-85 Howard 31 Bridge  TPMS ID: 32507	On 150th St., Over Skunk River, NLINE S31 T85 R23  S31-T85-R23	100 316250	FM Previous	\$0 320 - Bridges	LCL					\$1,000	
					FM						
					SPC						
					FA						
					SWAP-HBP				1,000		
FM-C085(M8)--55-85 Milford 8 Bridge  TPMS ID: 37283	On 170th Ave., Over small stream, on NLINE S8 T84 R23  S8-T84-R23	50 0.1	FM Previous	\$0 332 - Box Culverts	LCL					\$120	
					FM				120		
					SPC						
					FA						
					SWAP						
FM-C085(P15)--55-85 Palestine 15 Bridge  TPMS ID: 37298	On 530th Ave., Over Ballard Creek, on WLINE S15 T82 R24  S15-T82-R24	50 0.1 314300	FM Previous	\$0 320 - Bridges	LCL					\$400	
					FM				400		
					SPC						
					FA						
					SWAP						

## FIVE YEAR SECONDARY ROADS CONSTRUCTION PROGRAM

						Accomp Year	Priority Years				\$ Total Notes:
							1st	2nd	3rd	4th	
Project Number Local ID Project Name	Location Description of Work Section-Town-Range	AADT Length FHWA #	System Status FM-Xfr	\$ Day Labor Type Work SPC/FA Types	Fund	FY: 2020	FY: 2021	FY: 2022	FY: 2023	FY: 2024	
FM-C085(S24)--55-85 Sherman 24 Bridge  TPMS ID: 37277	On 730th Ave., Over small stream, on WLINE S24 T84 R21  S24-T84-R21	40 0.1	FM Previous	\$0 332 - Box Culverts	LCL						
					FM				140		
					SPC						
					FA						
					SWAP						
FM-C085(WAR7)--55-85 Warren 7 Bridge  TPMS ID: 37281	On 110th St., Over East Indian Creek, on NLINE S7 T85 R22  S7-T85-R22	35 0.1 315950	FM Previous	\$0 332 - Box Culverts	LCL						
					FM				200		
					SPC						
					FA						
					SWAP						
L-C23--73-85 Collins 23 Bridge  TPMS ID: 37278	On 720th Ave., Over small stream, on WLINE S23 T82 R21  S23-T82-R21	45 0.1	Local Previous	\$0 332 - Box Culverts	LCL				130		
					FM						
					SPC						
					FA						
					SWAP						
FM-C085(H11)--55-85 Howard 11 Bridge  TPMS ID: 38675	On 115th St., Over Bear Creek, on Ctr S11 T85 R23  S11-T85-R23	120 0.1 316170	FM New	\$0 320 - Bridges	LCL						
					FM					400	
					SPC						
					FA						
					SWAP						
FM-C085(NA35)--55-85 New Albany 35 Bridge  TPMS ID: 38677	On 270th St., Over small stream, on NLINE S35 T83 R21  S35-T83-R21	35 0.1 314491	FM New	\$0 320 - Bridges	LCL						
					FM					500	
					SPC						
					FA						
					SWAP						

## FIVE YEAR SECONDARY ROADS CONSTRUCTION PROGRAM

Project Number Local ID Project Name	Location Description of Work Section-Town-Range	AADT Length FHWA #	System Status FM-Xfr	\$ Day Labor Type Work SPC/FA Types	Fund	Accomp Year FY: 2020	Priority Years				\$ Total Notes:
							1st FY: 2021	2nd FY: 2022	3rd FY: 2023	4th FY: 2024	
L-C2B--73-85 Collins 2 Bridge  TPMS ID: 38678	On 280th St., Over small stream, on NLINE S2 T82 R21  S2-T82-R21	30 0.1	Local New	\$50 331 - Pipe Culverts	LCL						\$50
					FM					50	
					SPC						
					FA						
					SWAP						
L-M24--73-85 Milford 24 Bridge  TPMS ID: 38676	On 610th Ave., Over West Indian Creek, on WLINE S24 T84 R23  S24-T84-R23	35 0.1 315390	Local New	\$0 320 - Bridges	LCL						\$400
					FM					400	
					SPC						
					FA						
					SWAP						
STBG-SWAP-C085(S14)-- FG-85 S14 Overlay  TPMS ID: 38694	On S14, from Nevada City Limits south 9.6 Miles to Polk County Line  S--T--R--	360 - 1330 9.6	FA and FM New	\$0 366 - HMA Paving	LCL						\$2,000
					FM						
					SPC						
					FA						
					SWAP-STBG	SWAP					

# FIVE YEAR SECONDARY ROADS CONSTRUCTION PROGRAM SUMMARY

For

Story County

In thousands of dollars						
Year	2020	2021	2022	2023	2024	Total
LCL	1,425	510	720	130	450	3,235
FM	450	1,175	1,530	860	900	4,915
SPC	3,505	3,800	0	0	0	7,305
FA	450	0	0	0	0	450
SWAP	750	0	2,240	1,000	2,000	5,990
<b>Totals:</b>	6,580	5,485	4,490	1,990	3,350	21,895

## PAVING POINT COMPUTATIONS

**Program Year:**  
2020

### Story County

Local or FM Route	Project Number	Description/Location	Grade For Pave or Pave	Proposed Program Year	County/District Computations	Funct. Class	Current AADT	Closest Paved Parallel Route	Percent Trucks	Bonus Points	Total Points
FM	LFM-G3--7X-85 TPMS#: 36090	On 220th St., from 580th Ave. east 2.0 Miles  S--T--R--	Pave	2020	County Computation	15	25	0	15	0	55
					OLS Review						
FM	LFM-W34--7X-85 TPMS#: 36091	On 530th Ave., from Co. Hwy E57 north 2.0 Miles to 260th St.  S--T--R--	Pave	2021	County Computation	15	27	5	5	0	52
					OLS Review						
Local	L-U30--73-85 TPMS#: 36092 Public Hearing: 23-Apr-2019	On 560th Ave., from Blue Sky Blvd north 1.0 Miles to 315th St.  S--T--R--	Pave	2020	County Computation	10	11	0	5	0	26
					OLS Review						
Local	L-P27--73-85 TPMS#: 38547 Public Hearing: 23-Apr-2019	On 535th Ave., from 320th St. south 0.25 Miles, on Ctr S27 T82 R24  S27-T82-R24	Pave	2020	County Computation	0	10	2	5	0	17
					OLS Review						
Local	L-TIM--73-85 TPMS#: 38789 Public Hearing: 23-Apr-2019	On Timberland Drive north of E15, from end of existing pavement north 0.5 Miles  S--T--R--	Pave	2020	County Computation	0	14	0	3	0	17
					OLS Review						

- Notes:**
1. Bonus points must be accompanied by letter of documentation.
  2. Do not list bridge, culvert and 3R projects.

Generated: 01-Apr-2019 02:28 PM